
















Southey Road Stream Catchment Map

Legend

- | | | | |
|---|-------------------------------|---|------------------|
|  | Stream Testing Site |  | Native Trees |
|  | Southey Road Stream Catchment |  | Planted Forest |
|  | Important Building |  | Horticulture |
|  | Main Road |  | Grazing |
|  | Other Road |  | Wetlands |
|  | Railway Line |  | Bare Ground |
|  | Southey Road Stream |  | Urban Open Space |
| | |  | Urban Area |

