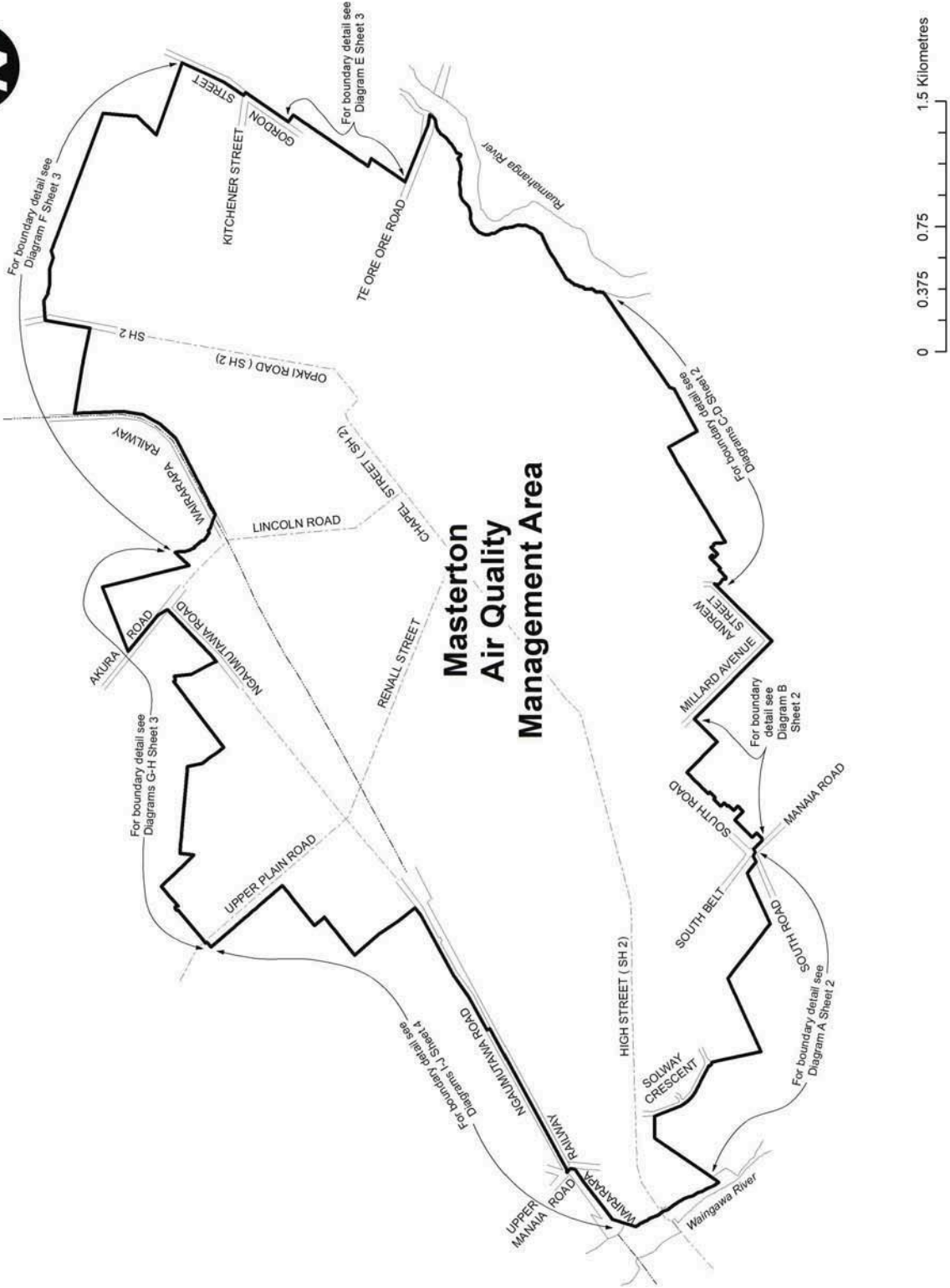


Notes:

- Coordinates are in terms of New Zealand Transverse Mercator 2000 (NZTM).
- Where a boundary is shown along a river or road it follows the middle line of the river or legal road unless otherwise shown.

Wellington Regional Council Airshed Boundaries for the purposes of giving effect to the National Environmental Standards for Air Quality.

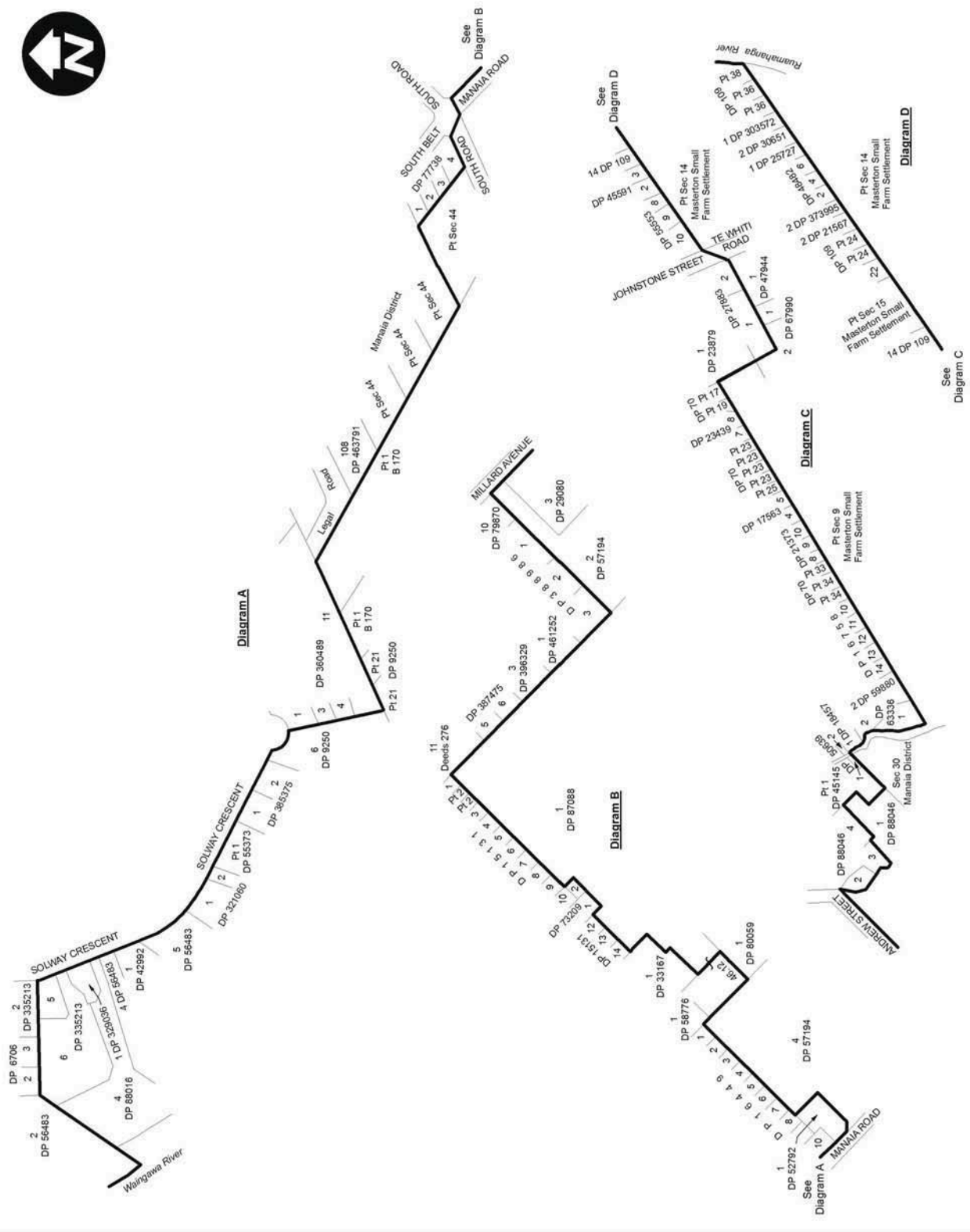
**SO 477024**  
Sheet 1 of 4



TERRITORIAL AUTHORITY: Masterton District  
Compiled by Jacobs  
Scale 1:25,000 at A3 Date May 2014

**Masterton Air Quality Management Area**

Land District: Wellington

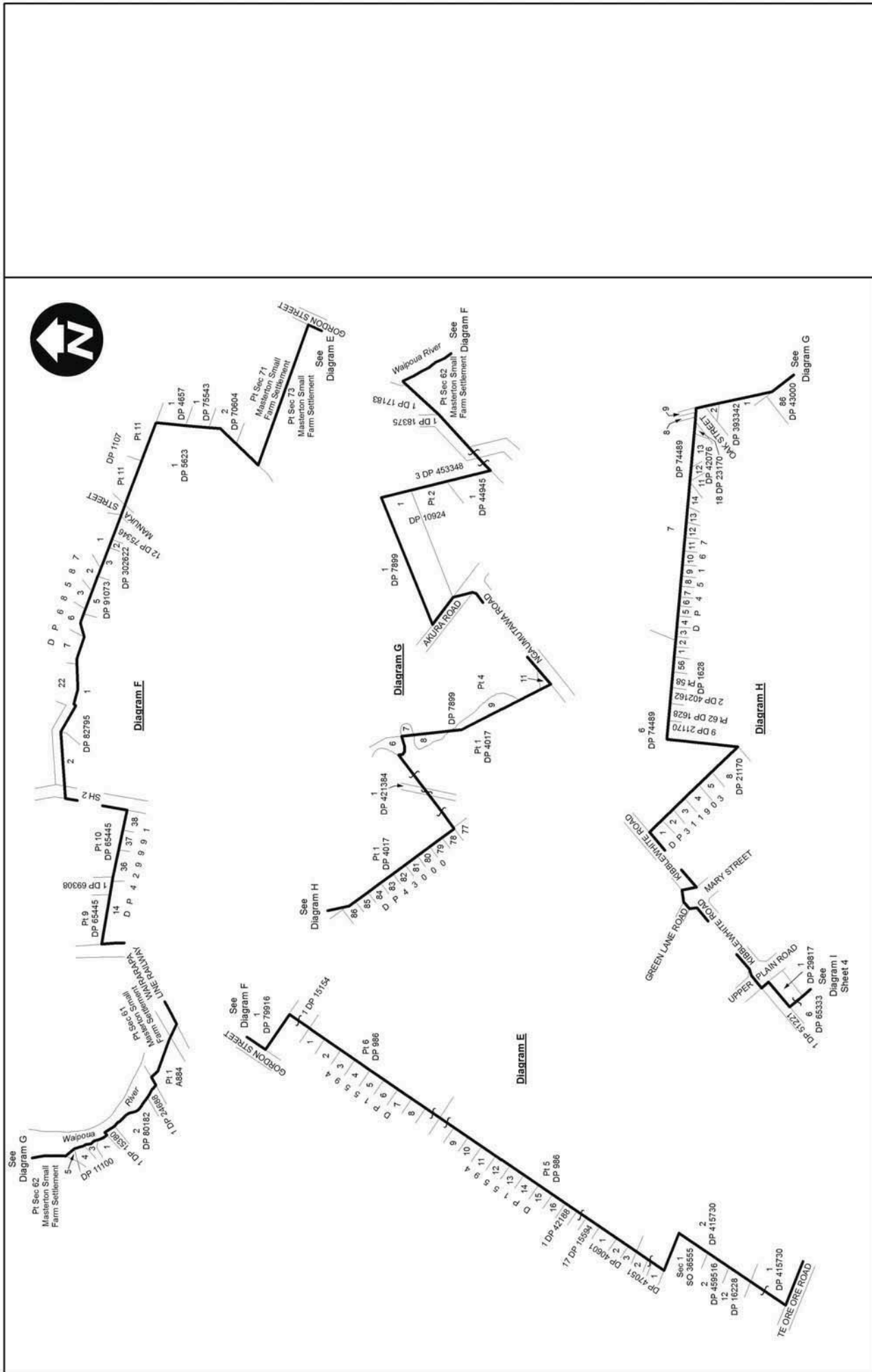


Land District: Wellington

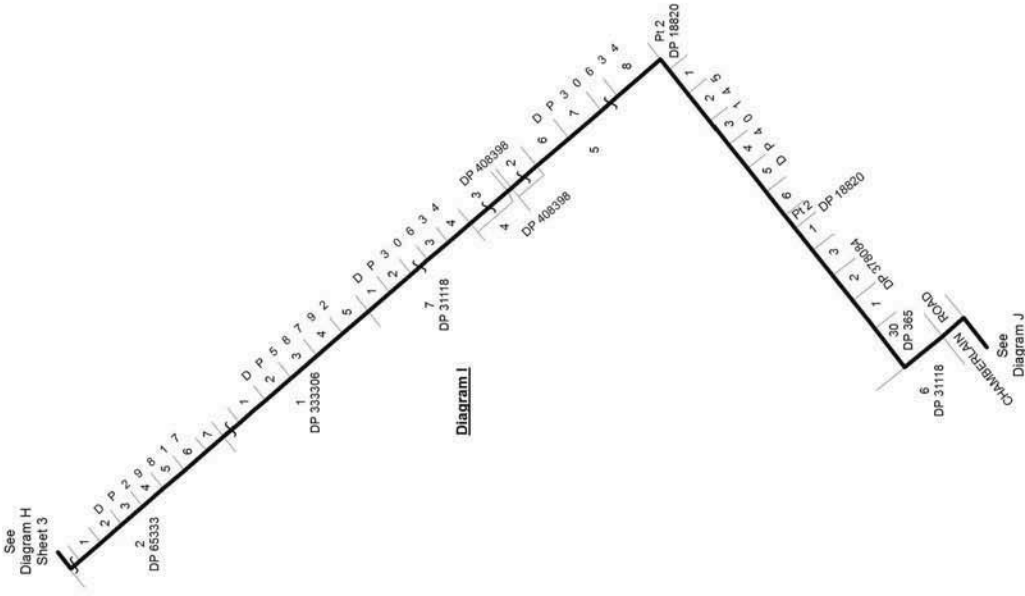
# Masterton Air Quality Management Area

TERRITORIAL AUTHORITY: Masterton District  
 Compiled by Jacobs  
 Scale: Not To Scale Date May 2014

**SO 477024**  
 Sheet 2 of 4



<p>Land District: Wellington</p>	<h2 style="margin: 0;">Masterton</h2> <h3 style="margin: 0;">Air Quality Management Area</h3>	<p>TERRITORIAL AUTHORITY: Masterton District                  Compiled by Jacobs                  Scale: Not To Scale                  Date May 2014</p>
<p>File: AE04673</p>		<p><b>SO 477024</b>                  Sheet 3 of 4</p>



See Diagram H Sheet 3

Diagram J

Diagram J

Land District: Wellington

# Masterton Air Quality Management Area

TERRITORIAL AUTHORITY: Masterton District  
 Compiled by Jacobs  
 Scale: Not To Scale  
 Date May 2014

**SO 477024**  
 Sheet 4 of 4