

Castlepoint Beach

Fine Scale Monitoring 2007/08



Prepared
for
**Greater
Wellington
Regional
Council**
May
2008



Castlepoint Beach

Fine Scale Monitoring 2007/08

Prepared for
Greater Wellington Regional Council

By

Barry Robertson and Leigh Stevens

Wriggle Limited, PO Box 1622, Nelson 7040, Ph 0275 417935, 021 417 936, www.wriggle.co.nz



coastalmanagement

iii

Contents

Castlepoint Beach - Executive Summary	vii
1. Introduction	1
2. Methods	4
3. Results and Discussion	6
4. Summary	9
5. Monitoring	9
6. Management	9
7. Acknowledgements	10
8. References	10
Appendix 1. Details on Analytical Methods.	11
Appendix 2. 2008 Detailed Results.	11
Appendix 3. Infauna Characteristics	14

List of Figures

Figure 1 Location of fine scale monitoring sites at Castlepoint Beach (Photo; Google)	3
Figure 2 Cross-section of transects at Castlepoint Beach, January 2008.	6
Figure 3 Sediment profiles, depths of RPD and predicted benthic community type, Castlepoint Beach.	7
Figure 5 Total abundance of macrofauna at Castlepoint Beach (sum of all 6 stations at each site).	8
Figure 5 Grain size at Castlepoint Beach (mean values at each transect).	9

List of Tables

Table 1. Summary of the major issues affecting NZ beaches and dunes.	2
Table 2. Summary of the broad and fine scale beach indicators (those used for Castlepoint fine-scale are shaded).	3
Table 3. Physical and chemical results (means) for Castlepoint Beach, January 2008.	6
Table 4. Macrofauna results (means) for Castlepoint Beach, January 2008.	6

All photos by Wriggle except where noted otherwise.



CASTLEPOINT BEACH - EXECUTIVE SUMMARY



This report summarises the results of the 2008 fine scale monitoring for Castlepoint Beach, a 4.5km long, exposed and gradually sloping beach (intermediate - dissipative type) on the Wairarapa coast. It is a key beach in Greater Wellington Regional Council's (GWRC) proposed long-term coastal monitoring programme and uses sediment health as a primary indicator of beach condition. The report describes the following work:

- Fine scale monitoring of sediment grain size and sediment oxygenation.
- Fine scale monitoring of sediment dwelling plants and animals.

The following table summarises monitoring results for the 2 intertidal sites at Castlepoint Beach:

Indicator	Rating	Result
Sediment Oxygenation (RPD Depth)	Very Good	The Redox Potential Discontinuity (RPD) layer was relatively deep >15cm depth) at all sites and therefore sediments were likely to be well oxygenated. Such high RPD values fit the "very good" condition rating and indicate that the benthic invertebrate community is likely to be in a balanced "normal" state. This was confirmed by intensive macrofauna sampling at each site (see below).
Benthic Community (Infauna and epifauna)	Normal Exposed Beach Community	The benthic community condition was "balanced", with a typical exposed beach invertebrate community, dominated by crustaceans (isopods, amphipods) and beetles, but also including moderate numbers of polychaetes. Because nutrients are generally sparse on exposed beaches, invertebrate numbers were low and consisted mainly of scavengers and predators.
Sediment Type (Grain Size)	Normal for sandy beach	Grain size monitoring of the beach sediments showed that the beach consists of greater than 99% sand, which along with the exposed nature of the beach, explains the high level of sediment oxygenation (i.e. deep RPD).

In overview, the results for a range of physical and biological indicators of beach condition show that the dominant intertidal habitat (i.e. unvegetated sand) at Castlepoint Beach was generally in good condition. The beach sediments consisted of well-oxygenated sands, with a typical exposed beach benthic invertebrate community, dominated by crustaceans (isopods and amphipods), and beetles. Such conditions indicate a nutrient-poor and therefore oligotrophic situation, which is typical of exposed New Zealand beaches.

Future Monitoring


In order to provide a baseline of beach condition on the Wairarapa coast it is recommended that fine scale monitoring continues for 3 years. After the three year baseline is completed, reduce monitoring to five yearly intervals or as deemed necessary based on beach condition ratings.

Management

Although not directly monitored at Castlepoint Beach, the fine scale monitoring reinforced the need for management of dunes in the general area. In particular, manage the current dominance of introduced marram grass as the main sand-binding species on the beach, which has inferior sand-binding and erosion control capabilities compared to the native sand-binders. Maintenance of a healthy beach ecology, particularly in relation to predicted accelerated sea level rise, is substantially enhanced by restoring the dunes to native sand-binding species (i.e. pingao and spinifex).

1. INTRODUCTION

OVERVIEW



Developing an understanding of the condition and risks to coastal habitats is critical to the management of biological resources. The recent "Wairarapa Coastal Habitats - Mapping, Risk Assessment and Monitoring" report (Robertson and Stevens 2007) identified a moderate risk to soft sediment beach shore ecology on the Wairarapa Coast through predicted accelerated sea level rise and temperature change, erosion and habitat loss. To address this risk, and to provide information on Wairarapa beach ecology, long term monitoring of Castlepoint Beach (a representative dissipative-intermediate type beach ecosystem) was proposed. Wriggle Coastal Management was contracted to undertake the work.

Dissipative-intermediate type beaches are relatively flat, and fronted by a moderately wide surf zone in which waves dissipate much of their energy. They have been formed under conditions of moderate tidal range, high wave energy and fine sand. Their sediments are well sorted (usually fine to medium sand), and they have weak rip currents with undertows. The tidal flat is at the extreme end of dissipative beaches. Castlepoint Beach tends more to the intermediate type. Compared with other beach types their ecological characteristics include the following:

- Interactions within and between species are generally more intense.
- High level of primary production, diversity and biomass of macrofauna.
- Exporters of organic matter.
- More highly regulated by biological interactions.

The township of Castlepoint is situated at the southern end of the beach. At this point, seawalls border the beach and the terrestrial margin consists primarily of baches that are most commonly occupied only during holiday periods. Vegetation immediately inland of the township is primarily grassland used for extensive sheep and beef grazing. Further along the beach near the Whakataki Estuary, the beach becomes more exposed and its gradient steepens slightly. High marram covered sandhills border the beach. The monitoring area was located in this latter section of the beach to provide a site that was accessible, a representative example of an intermediate/dissipative beach and isolated from the localised influence of seawalls and discharges. Monitoring was undertaken by measuring physical and biological parameters collected from the beach along 2 transects from supratidal (the shore area immediately above the high-tide) to low water.

Human use of the beach and associated rocky areas is low-moderate in a national context, but is high in a local Wairarapa context. It is used for walking, swimming, quad-biking, surfing, diving, scientific interest and inshore fishing. Public access is generally good. Commercial fishing boats are launched off the beach at the south end of the beach (through the Gap). Stormwater from the village does cross the beach but is relatively minor. Sewage from the township is reticulated and treated via an oxidation pond and wetland before discharge to land (summer) and/or Castlepoint Stream. The stream drains a largely agricultural catchment and discharges directly to Castlepoint Beach. Monitoring results for enterococci bacteria at Castlepoint Beach near the stream show alert levels are occasionally reached during the summer holiday period (Milne and Wyatt 2006).

The current report documents the results of the fine scale monitoring of Castlepoint Beach intertidal sites (undertaken in January 2008), and includes any changes to the beach shore risk matrix (Robertson and Stevens 2007) and any recommended changes to the long term monitoring programme design or management.

1. Introduction (continued)

The report is the first of a proposed series of three, which will characterise the baseline fine scale conditions in the beach over a 3 year period. The results will help determine the extent to which the beach is affected by major environmental pressures (Table 1), both in the short and long term. The survey focuses on providing detailed information on indicators of biological condition (Table 2) of the dominant habitat type in the beach (i.e. unvegetated intertidal sandflats).

Table 1. Summary of the major environmental issues affecting NZ beaches and dunes.

Issue	Impact
Habitat Loss or Modification	<p>The key stressors of beaches and dunes are; sea level rise, vehicle use, introduced marram grass and stock grazing.</p> <p>Sea Level Rise. The general effect of sea level rise on beaches is that they erode. Most sandy beaches world-wide have recorded recession during the last century and the predicted accelerated sea level rise due to climate change will only increase erosion rates. A common response to accelerated erosion is to armour the beach with a seawall. Although this may protect terrestrial property, seawalls can cause damage to the beach and its ecology by eroding at the ends and causing accelerated erosion of the beach in front of the wall.</p> <p>Vehicle Use. Vehicle use on dunes and the backshore of sandy beaches (i.e. immediately above the intertidal area) has been demonstrated to be highly damaging to plants and animals, whereas in the intertidal section it appears to be minimal (Stephenson 1999) although available information is limited.</p> <p>Stock Grazing. The effect of stock grazing in dunes reduces the height of plants and encourages mobilisation of dunes. It also leads to a decreased organic and nutrient content of the duneland. Stock trampling also encourages mobilisation as does sheep rubbing against small blowouts. Stock grazing can be used to control weed growth in dunes, particularly in areas well back from the foredune, although excessive grazing leads to high levels of damage.</p> <p>Marram Grass. Introduced marram grass, although relatively successful at limiting coastal erosion and stabilising sand drift, does have drawbacks. In particular, marram dunes are generally taller, have a steeper front and occupy more area than either of the native species (spinifex or pingao). Consequently, they result in overstabilisation and a reduced ability of active dunes to release sand to the foreshore during storm erosion. They also tend to contribute to the loss of biodiversity and natural character (Hilton 2006). As a consequence of their invasive nature and threat to active dune function, as well as threats to ecology and biodiversity, there is now a growing move to remove existing and minimise any further marram grass invasion of active dunes and to replant with native species.</p>
Disease Risk	<p>If pathogen inputs to the coastal area are excessive (e.g. from coastal wastewater discharges or proximity to a contaminated river plume), the disease risk from bathing, wading or eating shellfish increases to unacceptable levels.</p>
Sedimentation	<p>If sediment inputs are excessive, the beach becomes muddier and the sediments less oxygenated, reducing biodiversity and human values and uses.</p>
Eutrophication	<p>Eutrophication on beaches occurs when nutrient inputs are excessive (e.g. in the groundwater feeding a beach), resulting in organic enrichment, anoxic sediments, lowered biodiversity and nuisance effects for local residents. Such effects are rare on exposed beaches.</p>
Toxins	<p>If potentially toxic contaminant inputs (e.g. heavy metals, pesticides) are excessive, beach biodiversity is threatened and shellfish may be unsuitable for eating.</p>

1. INTRODUCTION (CONTINUED)

Table 2. Summary of the broad and fine scale beach indicators (those used for Castlepoint fine-scale are shaded).

Issue	Indicator	Method
Sedimentation	Grain size	Physical analysis of beach sediment grain size - estimates the change in grain size over time.
Eutrophication	Nuisance Macroalgal Cover	Broad scale mapping - estimates the change in the area of any nuisance macroalgal growth (e.g. sea lettuce (<i>Ulva</i>), <i>Gracilaria</i> and <i>Enteromorpha</i>) over time.
Eutrophication	Organic and Nutrient Enrichment	Chemical analysis of total nitrogen, total phosphorus, and total organic carbon (calculated from ash free dry weight) in replicate samples from the upper 2cm of sediment. These indicators are only used in situations where nutrient enrichment is likely.
Eutrophication	Redox Profile	Measurement of depth of redox discontinuity profile (RPD) in sediment estimates likely presence of deoxygenated, reducing conditions.
Toxins	Contamination in Bottom Sediments	Chemical analysis of indicator metals (cadmium, chromium, copper, nickel, lead and zinc) in replicate samples from the upper 2cm of sediment. These indicators are only used in situations where metal contamination is likely.
All except Disease Risk	Benthic Community	Type and number of animals living in the upper 15cm of sediments.
Habitat Loss	Dune, Vegetated Terrestrial Buffer	Broad scale mapping - estimates the area and change in buffer habitat over time.

Figure 1 Location of fine scale monitoring sites at Castlepoint Beach (Photo; Google)



2. METHODS

FINE SCALE MONITORING



Fine scale monitoring involves measuring the abundance and diversity of plants and animals in cores collected from the beach along 2 transects from supratidal to low water tide ranges. The dynamic nature of the beach ecosystem means there will be change over both the short and long terms. To minimize seasonal and spatial variation, monitoring is undertaken at a fixed time each year (January to March) and from cores that have been positioned in habitat that is representative of the wider coastline. To account for year to year changes, a 3 year baseline has been recommended (annual monitoring) after which a review will be undertaken and a possible shift to 5 yearly monitoring.

Sampling was undertaken by 2 scientists, during relatively calm sea conditions during January 2008 when estuary monitoring was being undertaken in the region. The approach followed a similar approach to that used by Aerts et al. (2004) in a study of macrofaunal community structure and zonation of an Ecuadorian sandy beach as follows:

- Two transects were sampled 50m apart. Each transect was sampled at six stations : five stations were situated in the intertidal zone, while a sixth one was located on the dry beach.
- Sampling of the intertidal zone started at high tide, following the receding water down the beach.
- To distribute the stations evenly across the intertidal gradient, the transect was sampled in the swash zone every 60 minutes.
- At each station three replicate samples were collected by excavating a metal frame (sampling surface area : 0.1089 m²) to a depth of 15 cm. The samples were sieved alive over a 1mm mesh-sized sieve. The organisms retained were stored in 70% isopropyl alcohol-seawater solution.
- At each station, one sediment sample was collected for grain size analysis.
- In addition, the relative elevations of the stations were measured using an altimeter and distances between all sample sites were measured and the GPS positions of each station were logged.

Physical and chemical analyses:

- At each station along each transect average RPD depth was recorded.
- At each station, a sample of the top 20mm of sediment (each approx. 250gms) was collected adjacent to the core.
- Samples were sent to R.J. Hill Laboratories for analysis (details in Appendix 1) of grain size/particle size distribution (% mud, sand, gravel).
- Samples were tracked using standard Chain of Custody forms and results are checked and transferred electronically to avoid transcription errors.
- Photographs were taken to record the general site appearance.

Infauna (animals within sediments):

- Three sediment cores (each 2m apart) were taken at each station using a 330mm square (area = 0.1089m²) stainless steel corer.
- The core tube was manually driven 150mm into the sediments, the sediments removed with a spade and emptied into a labelled plastic bag.
- Once all replicates had been collected at a site, the plastic bags were transported to a nearby source of seawater and the contents of the core washed through a 1mm nylon mesh bag. The infauna remaining were carefully emptied into a plastic container with a waterproof label and preserved in 70% isopropyl alcohol.
- The samples were then transported to a commercial laboratory for counting and identification (Gary Stephenson, Coastal Marine Ecology Consultants).

2. METHODS (CONTINUED)

CONDITION RATINGS

RATING
Very Good
Good
Fair
Poor
Early Warning Trigger

At present, there are no formal criteria for rating the overall condition of beaches in NZ, and development of scientifically robust and nationally applicable condition ratings requires a significant investment in research and is unlikely to produce immediate answers. Therefore, to help GWRC interpret their monitoring data, two interim beach “condition ratings” (the degree of sediment oxygenation as indicated by the redox discontinuity profile (RPD) and the benthic community condition as presented below) have been proposed based on the ratings developed for Southland’s estuaries - Robertson & Stevens 2006, 2007a). The condition ratings are designed to be used in combination with each other and with other information (usually involving expert input) when evaluating overall beach condition and deciding on appropriate management responses. The ratings are based on a review of monitoring data, use of existing guideline criteria (e.g. ANZECC (2000) sediment guidelines), and expert opinion. They indicate whether monitoring results reflect good or degraded conditions, and also include an “early warning trigger” so that GWRC is alerted where rapid or unexpected change occurs. For each of the condition ratings, a recommended monitoring frequency is proposed and a recommended management response is suggested. It is expected that the proposed ratings will continue to be revised and updated as better information becomes available, and that new ratings will be developed for other indicators.

Redox Potential Discontinuity

The RPD is the grey layer between the oxygenated yellow-brown sediments near the surface and the deeper anoxic black sediments. The RPD marks the transition between oxygenated and reduced conditions and is an effective ecological barrier for most but not all sediment-dwelling species. A rising RPD will force most macrofauna towards the sediment surface to where oxygen is available. In addition, nutrient availability in beaches is generally much greater where sediments are anoxic, with consequent exacerbation of the eutrophication process.

RPD CONDITION RATING (ERP = Evaluation and Response Plan)		
RATING	DEFINITION	RECOMMENDED RESPONSE
Very Good	>10cm depth below surface	Monitor at 5 yr intervals after baseline established
Good	3-10cm depth	Monitor at 5 yr intervals after baseline established
Fair	1-3cm depth	Post baseline, monitor at 2 yr intervals. Initiate ERP
Poor	<1cm depth	Post baseline, monitor at 2 yr intervals. Initiate ERP
Early Warning Trigger	>1.3 x Mean of highest baseline yr	Initiate ERP

Macrofauna Biotic Index

Soft sediment macrofauna can be used to represent benthic community health and provide a beach condition classification (if representative sites are surveyed). The AZTI (AZTI-Tecnalia Marine Research Division, Spain) Marine Benthic Index (AMBI) (Borja et al. 2000) has been verified successfully in relation to a large set of environmental impact sources (Borja, 2005) and geographical areas (in both northern and southern hemispheres) and so is used here.

BENTHIC COMMUNITY CONDITION RATING			
RATING	DEFINITION	INDEX	RECOMMENDED RESPONSE
Normal	Unpolluted	0	Monitor at 5 yr intervals after baseline established
Impoverished	Unpolluted	1	Monitor at 5 yr intervals after baseline established
Unbalanced	Slightly polluted	2	As above plus initiate ERP
Transitional to polluted	Moderately polluted	3	As above
Polluted	Moderately polluted	4	Post baseline, monitor yearly, initiate ERP
Heavily polluted	Transitional to heavily polluted	5	As above
Heavily polluted	Heavily polluted	6	As above
Extremely polluted	Azoic (devoid of life)	7	As above
Early Warning Trigger	Trend to slightly polluted		Initiate ERP

3. RESULTS AND DISCUSSION

OUTLINE

The general layout of the Castlepoint beach transects is presented in Figure 2. It shows that the beach was backed by a 4m high foredune which was covered with marram grass vegetation. The intertidal area was 65m wide, with a very gradual slope in the lower half and steeper in the upper. A summary of the results of the fine scale monitoring of Castlepoint Beach is presented in Tables 3 and 4. Detailed results are presented in Appendix 2. In order to facilitate understanding, the results and discussion section is divided into subsections based on the key beach issues or problems that the Castlepoint fine scale monitoring is addressing: habitat modification, eutrophication and sedimentation. The issues of toxicity and disease risk were not addressed in this monitoring programme. Toxicity was considered to be at such a low risk it was not considered necessary to monitor and the presence of disease risk indicators on the Wairarapa coast is assessed in a separate programme. A summary of the condition ratings is presented in the accompanying figures.

Figure 2 Cross-section of transects at Castlepoint Beach, January 2008.

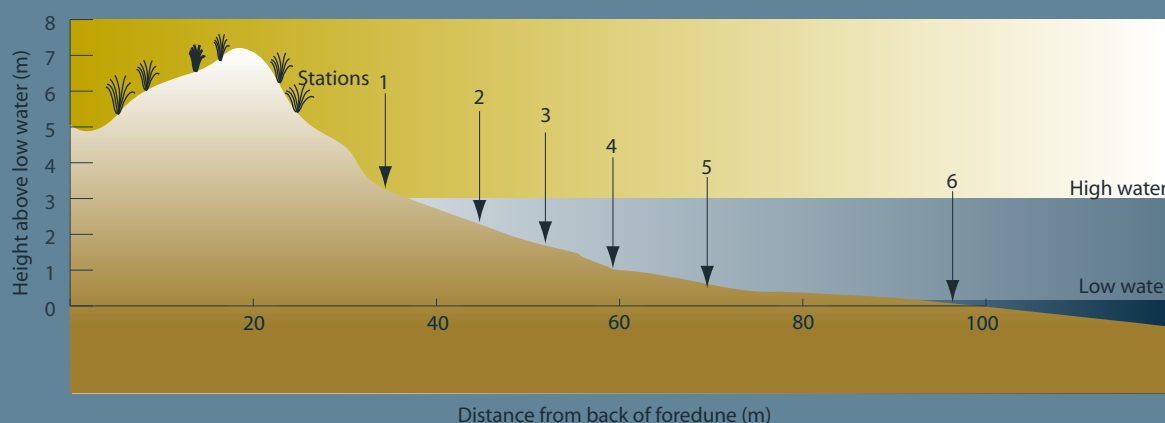


Table 3 Physical and chemical results (means) for Castlepoint Beach, January 2008.

Beach	Site	Reps.	RPD	Salinity	Mud	Sands	Gravel
			cm	ppt		%	
Castlepoint	Cas A	3	>15	33ppt	0.57	99.80	0.22
	Cas B	3	>15	33ppt	0.67	99.65	0.35

Table 4 Macrofauna results (means) for Castlepoint Beach, January 2008.

Estuary	Site	Reps.	Mean Total Abundance/m ²	Mean Number of Species/Core
Castlepoint	Cas A	3	51.7	2.0
	Cas B	3	57.2	2.3

EUTROPHICATION

Eutrophication is a process where beaches receive excess nutrients that stimulate excessive plant growth. Such an issue usually only occurs on sheltered low-energy beaches where flushing is poor (e.g. beaches in some harbours), or in areas where nutrient inputs are very high (e.g. near wastewater outfalls). On semi-exposed beaches like Castlepoint, there are no major nutrient sources and the sands are well-flushed. Organic matter and nutrients within the sediments are likely to be very low and consequently, the usual symptoms of beach eutrophication, that is macroalgal (e.g. sea lettuce) and microalgal blooms, sediment anoxia, increasing mud-diness, and benthic community changes are unlikely. In such a low risk situation, the number of primary fine scale indicators are therefore kept small and include grain size, sediment oxygenation (i.e. redox potential discontinuity - RPD boundary), and the sediment-dwelling animals. The broad scale indicators (reported in Robertson and Stevens 2007) are the physical dimensions of beach and dune areas.

3. Results and Discussion (Continued)

The Redox Potential Discontinuity (RPD)

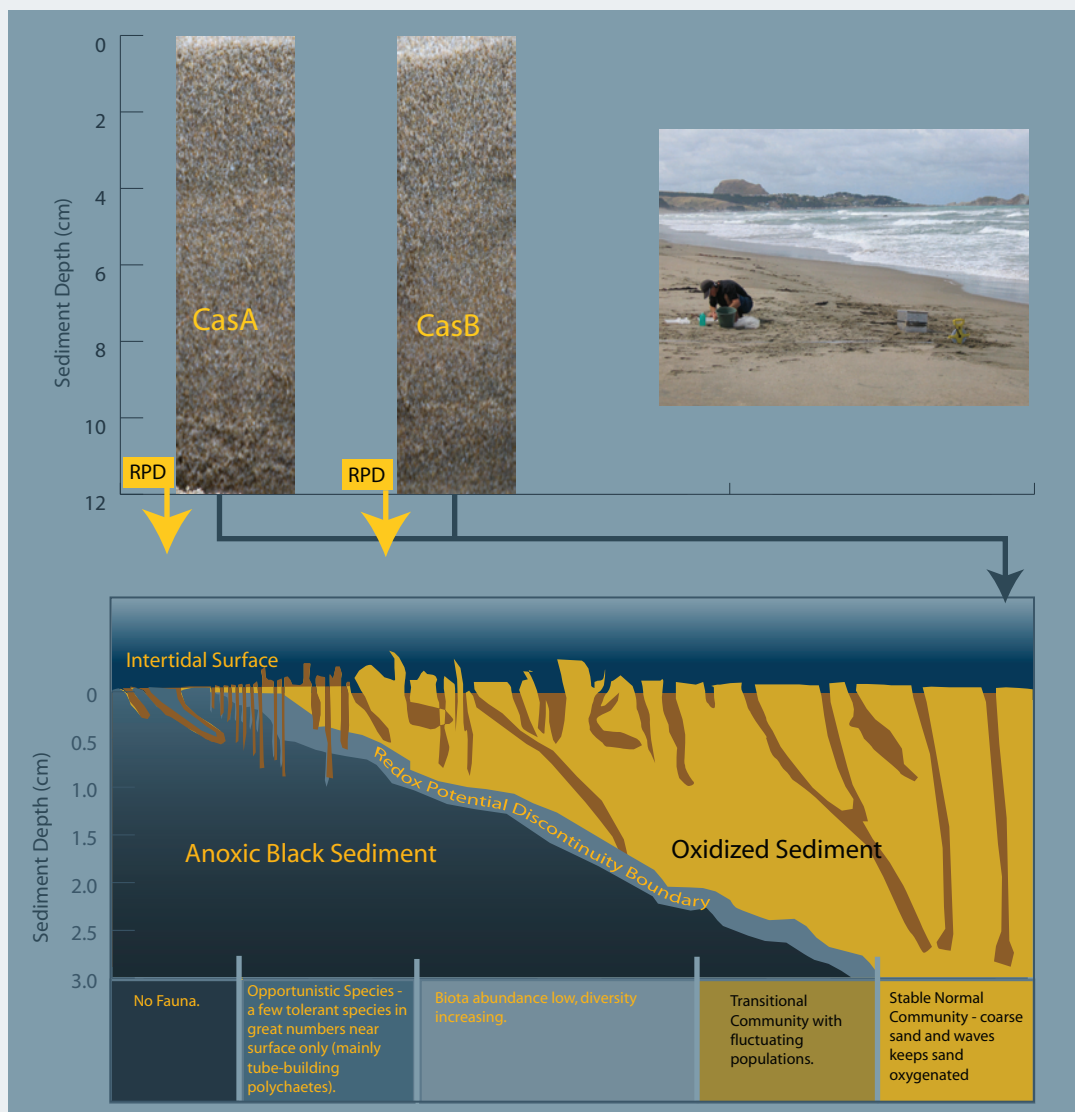
The depth of the RPD layer is a critical beach condition indicator in that it provides a measure of whether nutrient enrichment exceeds the trigger leading to nuisance anoxic conditions in the surface sediments. Knowing if the surface sediments are moving towards anoxia (i.e. RPD close to the surface) is important for 2 main reasons:

1. As the RPD layer gets close to the surface, a “tipping point” is reached where the pool of sediment nutrients (which can be large), suddenly becomes available to fuel algal blooms and to worsen sediment conditions.
2. Anoxic sediments contain toxic sulphides and very little aquatic life.

The tendency for sediments to become anoxic is much greater if the sediments are muddy. In sandy porous sediments, the RPD layer is usually relatively deep (>3cm) and is maintained primarily by current or wave action that pumps oxygenated water into the sediments. In finer silt/clay sediments, physical diffusion limits oxygen penetration to <1 cm (Jørgensen and Revsbech 1985) unless bioturbation by infauna oxygenates the sediments.

Figure 3 shows the sediment profiles and RPD depths for the Castlepoint Beach transect sampling sites (also Table 4) and indicates the likely benthic community that is supported at each site based on the measured RPD depth (adapted from Pearson and Rosenberg 1978). The RPD results showed that the depth of the RPD at Castlepoint Beach was deep at >15cm depth at all sites and therefore likely to be well oxygenated. Such low RPD values fit the “very good” condition rating and indicate that the benthic invertebrate community was likely to be in a “normal” state.

Figure 3 Sediment profiles, depths of RPD and predicted benthic community type, Castlepoint Beach.



3. Results and Discussion (Continued)



Amphipod



Isopod



Polychaete, *Hemipodus*



Beetle

SEDIMENT BIOTA

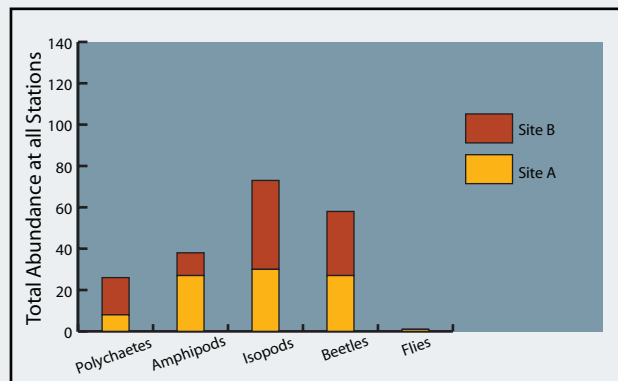
Exposed sandy beaches are generally dominated by crustaceans, while polychaetes increase in relative abundance with decreasing exposure and become dominant in very protected situations. In the most highly stressed beach environment, i.e. a reflective beach, only species that live above the high water mark (e.g. amphipods and insects) remain (Stephenson 1999).

The benthic invertebrate community condition at Castlepoint Beach was a “normal” exposed beach community in that it was dominated by crustaceans (mainly isopods, and smaller numbers of amphipods) and insects (in this case beetles), but also included two species of polychaete (Figure 4).

Such findings are expected given the exposed nature of the beach and the absence of high inputs of nutrients or organic matter. These conditions resulted in a community dominated by organisms that prefer clean, coarse, well-oxygenated sand, a deep RPD and low organic enrichment levels. At mid-low water levels, they included the glycerid polychaete, *Hemipodus simplex* (a very active predator and detritus feeder that lives in the sands), the scavenging isopod, *Pseudaega tertia*, and various sand-burrowing omnivorous amphipods. At mid to high water, the large scavenging sand hopper, *Talorchestia quoyana*, dominated the community near the drift line along with the beetle *Chaerodes* sp. and the isopod *Scyphax ornatus*.

In general the community consisted of species that are usually present in low numbers and are indifferent to enrichment. They included omnivores, carnivores and scavengers. Information on species sensitivities to enrichment were insufficient to allocate an AMBI condition rating (see Appendix 3).

Figure 4 Total abundance of macrofauna at Castlepoint Beach (sum of all 6 stations at each site)



SEDIMENTATION (GRAIN SIZE)

Soil erosion is a major issue in New Zealand and the resulting suspended sediment impacts are of particular concern in many coastal areas. The northern Wairarapa coastal environments are especially at risk in that the erosion ratings for inland catchments feeding the coast are moderate to severe. As a consequence, the waters bathing the coastal areas tend to have a high suspended solids content. Deposition of these solids tends to be offshore, or in sheltered embayments, beaches or estuaries. Castlepoint, being an exposed beach is not expected to be at risk from excessive sedimentation of fine sediments. This was confirmed by the 2008 grain size monitoring results which show that all sites were dominated by sandy sediments (greater than 99% sand) (Figure 5).

3. Results and Discussion (Continued)

Figure 5 Grain size at Castlepoint Beach (mean values at each transect)



4. SUMMARY

The first year of fine scale monitoring results for a range of physical, and biological indicators of beach condition show that the dominant intertidal habitat (i.e. unvegetated sand) at Castlepoint Beach was generally in good condition.

The beach sediments consisted of well-oxygenated sands, with a typical exposed beach benthic invertebrate community, dominated by crustaceans (isopods, amphipods) and beetles. Such conditions indicate a nutrient-poor and therefore oligotrophic situation. Such conditions are typical of exposed New Zealand beaches.

5. MONITORING

Castlepoint Beach has been identified by GWRC as a priority for monitoring, and is a key part of GWRC's coastal monitoring programme being undertaken in a staged manner throughout the Greater Wellington region. Based on the 2008 monitoring results, it is recommended that monitoring continue as outlined below:

- **Fine Scale Monitoring.** Complete the three years of the scheduled baseline monitoring at Castlepoint Beach to Jan-Feb 2010. After the three year baseline is completed, reduce monitoring to five yearly intervals or as deemed necessary based on beach condition ratings.

6. MANAGEMENT

Although not directly monitored at Castlepoint Beach, the fine scale monitoring reinforced the need for management of dunes in the general area. In particular, the current dominance of introduced marram grass as the main sand-binding species on the beach, which has inferior sand-binding and erosion control capabilities compared to the native sand-binders. Maintenance of a healthy beach ecology, particularly in relation to predicted accelerated sea level rise, is substantially enhanced by restoring the dunes to native sand-binding species (i.e. pingao and spinifex).

7. ACKNOWLEDGEMENTS

This survey and report has been undertaken with help from various people, particularly the staff of Greater Wellington Regional Council (in particular, Juliet Milne, Paul Denton and Summer Warr) and Maz Robertson of Wriggle. Their help and encouragement was much appreciated.

8. REFERENCES

- Aerts, K., Vanagt, T., Fockede, N., et al.: 2004. *Macrofaunal community structure and zonation of an Ecuadorian sandy beach (bay of Valdivia)*, Belg. J. Zool., 134 (1), 17–24.
- ANZECC, 2000. *Australian and New Zealand guidelines for fresh and marine water quality*. Australian and New Zealand Environment and Conservation Council, Agriculture and Resource Management Council of Australia and New Zealand.
- Borja, A., Franco, J., and Perez, V., 2000. *A marine biotic index to establish the ecological quality of soft-bottom benthos within European estuarine and coastal environments*. Mar. Poll. Bull. 40, 1100–1114.
- Hilton, M.J. 2006: *The loss of New Zealand's active dunes and the spread of marram grass (Amphiphila arenaria)*. NZ Geographer 62, 105-120.
- Jørgensen, N. and N.P. Revsbech, 1985. *Diffusive boundary layers and the oxygen uptake of sediments and detritus*. Limnology and Oceanography 30:111-122.
- Milne, J. and Wyatt, K. 2006. *Will I get sick if I swim? Suitability for recreation grades for selected marine and freshwater bathing sites in the Wellington region*. Greater Wellington Regional Council publication no. RGW/EMI-G-06/160.
- Pearson, T.H. and Rosenberg, R., 1978. *Macrobenthic succession in relation to organic enrichment and pollution of the marine environment*. Oceanography and Marine Biology Annual Review 16, 229–311.
- Robertson, B. M., and Stevens, L. 2006. *Southland Estuaries State of Environment Report 2001-2006*. Prepared for Environment Southland.
- Robertson, B.M. and Stevens, L. 2007. *Wairarapa Coastal Habitats: Mapping, Risk Assessment and Monitoring*. Prepared for Greater Wellington Regional Council. 120p.
- Robertson, B.M., and Stevens, L. 2007a. *Waikawa Estuary 2007a, Monitoring, Macroalgal Mapping & Historical Sediment Coring*. Prepared for Environment Southland.
- Stephenson, G. 1999. *Vehicle impacts on the biota of sandy beaches and coastal dunes : a review from a New Zealand perspective*. Dept. of Conservation Report, Wellington.

APPENDIX 1. DETAILS ON ANALYTICAL METHODS

Indicator	Analytical Laboratory	Method	Detection Limit
Infauna Sorting and Identification	Gary Stephenson*	Coastal Marine Ecology Consultants	N/A
Grain Size (% sand, gravel, silt)	R.J Hill Laboratories	Air dry (35 degC, sieved to pass 2mm and 63um sieves, gravimetric.	N/A

* Coastal Marine Ecology Consultants (established in 1990) specialises in coastal soft-shore and inner continental shelf soft-bottom benthic ecology. Principle Gary Stephenson (BSc Zoology) has worked as a marine biologist for more than 25 years, including 13 years with the former New Zealand Oceanographic Institute, DSIR. Coastal Marine Ecology Consultants holds an extensive reference collection of macroinvertebrates from estuaries and soft-shores throughout New Zealand. New material is compared with these to maintain consistency in identifications, and where necessary specimens are referred to taxonomists in organisations such as NIWA and Te Papa Tongarewa Museum of New Zealand for identification or cross-checking.

APPENDIX 2. 2008 DETAILED RESULTS

Station Locations

Castlepoint A						
Station	1	2	3	4	5	6
NZMGEAST	2781628	2781639	2781646	2781653	2781663	2781679
NZMGNORTH	6031520	6031517	6031511	6031513	6031509	6031502

Castlepoint B						
Station	1	2	3	4	5	6
NZMGEAST	2781609	2781620	2781626	2781633	2781645	2781664
NZMGNORTH	6031467	6031472	6031465	6031467	6031461	6031458

Physical and chemical results for Castlepoint Beach, January 2008.

Transect	Station.	RPD	Salinity	Mud	Sands	Gravel
		cm	ppt		%	
Cas A	1	>15	33	0.3	99.7	0.1
	2	>15	33	1.8	98.2	0.1
	3	>15	33	0.4	99.6	0.1
	4	>15	33	0.1	101	0.6
	5	>15	33	0.7	99.3	0.1
	6	>15	33	0.1	101	0.3
Cas B	1	>15	33	0.6	99.4	0.1
	2	>15	33	1.8	98.2	0.1
	3	>15	33	0.2	99.8	0.1
	4	>15	33	1.2	98.8	0.1
	5	>15	33	0.1	99.7	1.3
	6	>15	33	0.1	102	0.4

APPENDIX 2. 2008 DETAILED RESULTS (CONTINUED)

Infauna (numbers per 0.1089m² core) - Castlepoint Transect A

Species	AMBI Group	A1a	A1b	A1c	A2a	A2b	A2c	A3a	A3b	A3c	A4a	A4b	A4c	A5a	A5b	A5c	A6a	A6b	A6c
POLYCHAETA																			
<i>Hemipodus simplex</i>	II							1		1	3		3						
<i>Lumbrineris brevicirra</i>	II																		
CRUSTACEA AMPHIPODA																			
<i>Diogodias littoralis</i>	I																		
<i>Patuki breviuropodus</i>	NA																		
<i>Talorchestia quoyana</i>	NA				2	6	6	2						8				1	
<i>Waitangi chelatus</i>	I														1		1		
CRUSTACEA ISOPODA																			
<i>Actaecia euchroa</i>	NA						1												
<i>Eurylana arcuata</i>	NA							1	1	1									
<i>Macrochiridothea uncinata</i>	NA																		
<i>Pseudaega tertia</i>	NA										2	3			1		1		1
<i>Scyphax ornatus</i>	NA				5	7	6												
INSECTA COLEOPTERA																			
<i>Chaerodes laetus</i>	NA			1		1	8												
<i>Chaerodes trachyscelides</i>	NA	1	1	1	1		8												
Coleoptera sp.#1	NA					1													
Coleoptera sp.#2	NA					2		2											
<i>Pericoptus truncatus</i>	NA																		
<i>Phycosecis atomaria</i>	NA																		
INSECTA DIPTERA																			
Diptera sp.#1	NA					1													
Total species in sample		1	1	2	3	6	5	4	1	2	2	1	1	1	2	0	2	1	1
Total individuals in sample		1	1	2	8	18	29	6	1	2	5	3	3	8	2	0	2	1	1

APPENDIX 2. 2008 DETAILED RESULTS (CONTINUED)

Infauna (numbers per 0.1089m² core) - Castlepoint Transect B

Species	AMBI Group	B1a	B1b	B1c	B2a	B2b	B2c	B3a	B3b	B3c	B4a	B4b	B4c	B5a	B5b	B5c	B6a	B6b	B6c
POLYCHAETA																			
<i>Hemipodus simplex</i>	II							1	1	2	5	2	2	3				1	
<i>Lumbrineris brevicirra</i>	II																1		
CRUSTACEA AMPHIPODA																			
<i>Diogodias littoralis</i>	I																1		
<i>Patuki breviuropodus</i>	NA																2		3
<i>Talorchestia quoyana</i>	NA					1					1								
<i>Waitangi chelatus</i>	I																	2	1
CRUSTACEA ISOPODA																			
<i>Actaecia euchroa</i>	NA					1	1												
<i>Eurylana arcuata</i>	NA								1										
<i>Macrochiridothea uncinata</i>	NA																1		1
<i>Pseudaega tertia</i>	NA										1	3	1	2	1		9	7	10
<i>Scyphax ornatus</i>	NA				2	1	1												
INSECTA COLEOPTERA																			
<i>Chaerodes laetus</i>	NA	2	2																
<i>Chaerodes trachyscelides</i>	NA																		
Coleoptera sp.#1	NA																		
Coleoptera sp.#2	NA	4	6	10															
<i>Pericoptus truncatus</i>	NA	1																	
<i>Phycosecis atomaria</i>	NA	2	1	3															
INSECTA DIPTERA																			
Diptera sp.#1	NA																		
Total species in sample		4	3	2	1	3	2	1	2	1	3	2	2	2	1	0	5	3	4
Total individuals in sample		9	9	13	2	3	2	1	2	2	7	5	3	5	1	0	14	10	15

APPENDIX 3. INFAUNA CHARACTERISTICS

Group and Species		AMBI Group	Details
Polychaeta	<i>Hemipodus simplex</i>	II	A glycerid, or bloodworm, found in clean sand sites in estuaries and on clean sandy beaches. Are cylindrical, very muscular and active large predators and detritivores living in sands and sandy muds.
	<i>Lumbrineris brevicirra</i>	II	A non-selective deposit feeding lumbrineriid polychaete. Preyed on by flounders. Muscular, elongate, cylindrical worms that are carnivorous.
Crustacea Isopoda	<i>Actaecia euchroa</i>	NA	A very small isopod which makes shallow burrows in the supralittoral zone. The species may be active during the day on damp sand and if disturbed rolls itself up into a ball.
	<i>Eurylana arcuata</i>	NA	A cirrolanid isopod and a scavenger- often a numerically dominant component of the middle and upper intertidal on New Zealand exposed sandy beaches.
	<i>Macrochiridothea uncinata</i>	NA	An idotheid isopod from the lower intertidal of exposed beaches.
	<i>Pseudaega tertia</i>	NA	A cirrolanid isopod and a scavenger - often a numerically dominant component of the middle and upper intertidal on New Zealand exposed sandy beaches.
	<i>Scyphax ornatus</i>	NA	A large isopod which lives on New Zealand sandy beaches. Adults of this species spend the day in burrows near the high water mark and make nightly foraging excursions on the uncovered intertidal beach down to the edge of the swash.
Crustacea Amphipoda	<i>Diogodias littoralis</i>	I	A phoxocephalid amphipod that inhabits the intertidal, especially of exposed beaches. Is a sand-burrowing omnivore.
	<i>Patuki breviuropodus</i>	NA	A oedicerotid amphipod that inhabits the intertidal, especially of exposed beaches. Is a sand-burrowing omnivore.
	<i>Talorchestia quoyana</i>	NA	This talitrid amphipod is found on the backshore of New Zealand sandy beaches and is dependent on drift for food.
	<i>Waitangi chelatus</i>	I	A phoxocephalid amphipod that inhabits the intertidal, especially of exposed beaches. Is a sand-burrowing omnivore.
Insecta Coleoptera	<i>Chaerodes laetus</i>	NA	A beetle, common on the backshore of sandy beaches.
	<i>Chaerodes trachyscelides</i>	NA	A highly specialized, flightless burrowing beetle confined to the narrow strip of sand at and just above high water level on sandy marine beaches in New Zealand.
	Coleoptera sp.#1	NA	An unidentified beetle, from the backshore of sandy beaches.
	Coleoptera sp.#2	NA	An unidentified beetle, from the backshore of sandy beaches.
	<i>Pericoptus truncatus</i>	NA	A beetle, common on the backshore of sandy beaches.
	<i>Phycosecis atomaria</i>	NA	A beetle, common on the backshore of sandy beaches.
Insecta Diptera	Diptera sp.#1	NA	An unidentified fly.

AMBI Sensitivity to Stress Groupings (from Borja et. al 2000)

Group I. Species very sensitive to organic enrichment and present under unpolluted conditions (initial state). They include the specialist carnivores and some deposit-feeding tubicolous polychaetes.

Group II. Species indifferent to enrichment, always present in low densities with non-significant variations with time (from initial state, to slight unbalance). These include suspension feeders, less selective carnivores and scavengers.

Group III. Species tolerant to excess organic matter enrichment. These species may occur under normal conditions, but their populations are stimulated by organic enrichment (slight unbalance situations). They are surface deposit-feeding species, as tubicolous sponids.

Group IV. Second-order opportunistic species (slight to pronounced unbalanced situations). Mainly small sized polychaetes: subsurface deposit-feeders, such as cirratulids.

Group V. First-order opportunistic species (pronounced unbalanced situations). These are deposit-feeders, which proliferate in reduced sediments.

The distribution of these ecological groups, according to their sensitivity to pollution stress, provides a Biotic Index with eight levels, from 0 to 7.