
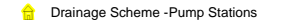
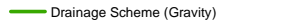

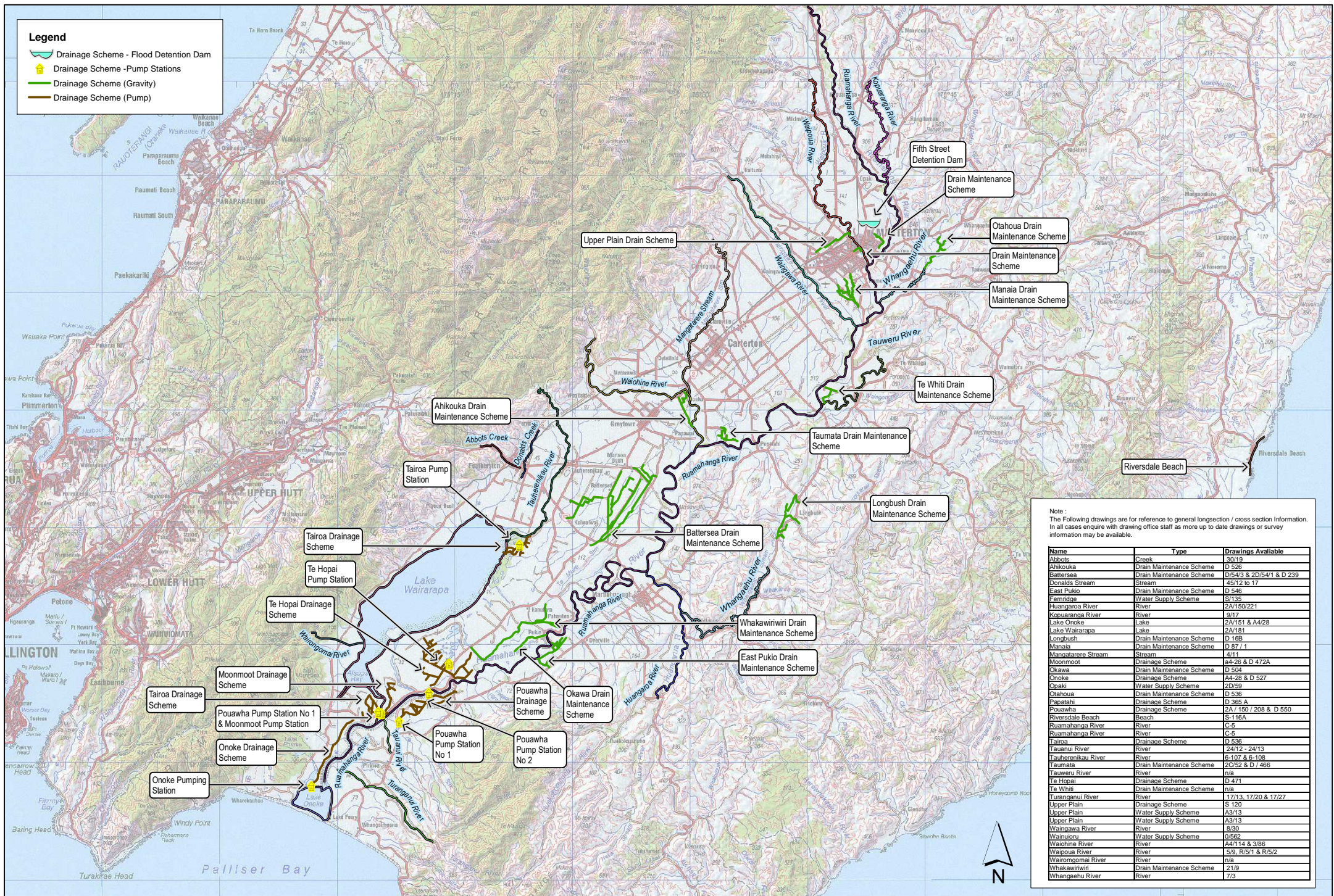


**Legend**

-  Drainage Scheme - Flood Detention Dam
-  Drainage Scheme - Pump Stations
-  Drainage Scheme (Gravity)
-  Drainage Scheme (Pump)



Note:  
The Following drawings are for reference to general longsection / cross section information.  
In all cases enquire with drawing office staff as more up to date drawings or survey information may be available.

Name	Type	Drawings Available
Abbotts	Creek	30/19
Ahikouka	Drain Maintenance Scheme	D 526
Battersea	Drain Maintenance Scheme	D 543 & 2D 54/1 & D 239
Donatis Stream	Stream	A5/12 to 17
East Pukio	Drain Maintenance Scheme	D 546
Fernidge	Water Supply Scheme	S/135
Huangarua River	River	2A/150/221
Kouaranga River	River	9/17
Lake Onoke	Lake	2A/151 & A4/28
Lake Wairarapa	Lake	2A/181
Longbush	Drain Maintenance Scheme	D 168
Mania	Drain Maintenance Scheme	D 87 / 1
Mangatarere Stream	Stream	4/11
Moonmoot	Drainage Scheme	54-26 & D 472A
Okawa	Drain Maintenance Scheme	D 504
Onoke	Drainage Scheme	A4-28 & D 527
Opaki	Water Supply Scheme	2D/59
Orahoua	Drain Maintenance Scheme	D 536
Papatahi	Drainage Scheme	D 365 A
Pouawha	Drainage Scheme	2A / 150 / 208 & D 550
Riversdale Beach	Beach	S-116A
Ruamahanga River	River	C-5
Ruamahanga River	River	C-5
Tairoa	Drainage Scheme	D 536
Tasmanu River	River	2A/151 - 24/13
Tauherenikau River	River	6-107 & 6-108
Taumata	Drain Maintenance Scheme	2C/52 & D / 466
Tauweru River	River	n/a
Te Hopai	Drainage Scheme	D 471
Te Whiti	Drain Maintenance Scheme	n/a
Turanganui River	River	17/13, 17/20 & 17/27
Upper Plain	Drainage Scheme	S 120
Upper Plain	Water Supply Scheme	A3/13
Upper Plain	Water Supply Scheme	A3/13
Wainawa River	River	9/30
Waipoua	Water Supply Scheme	D 562
Waiohine River	River	A4/114 & 3/86
Waipoua River	River	5/9, R/5/1 & R/5/2
Wairongomai River	River	n/a
Whakawiriwi	Drain Maintenance Scheme	21/9
Whangapehu River	River	7/3

**WAIRARAPA RIVERS & DRAINAGE SCHEMES MAINTAINED BY WRC**

DWG File Ref : O-214-01.mxd

0 5 10 20 Kilometres

A3 Scale 1 : 280,000



© THIS DRAWING AND ITS COMMENTS ARE THE PROPERTY OF GREATER WELLINGTON REGIONAL COUNCIL. ANY REPRODUCTION OR USE, IN FULL OR PART, MUST BE AUTHORISED BY THE OWNER.  
File Ref : N / 60 / 1 / 11  
DOC # 681583

DRAWING No. **O-214 / 04**